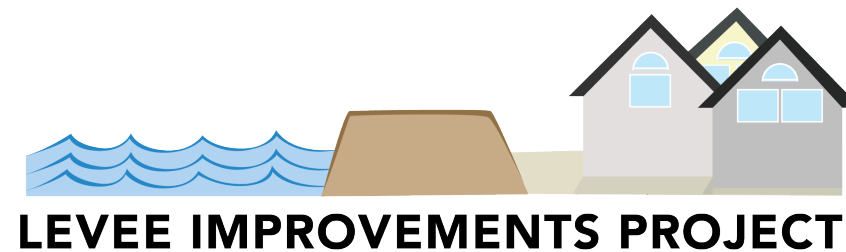




Community Update: Levee Improvements Project

February 6, 2021



Overview

- Thank You
- Brief Project Description
- What You Can Expect - Your Future Levee & Trail
- Staying Engaged
- Q&A



Thank You

As always...

...Thank you for your foresight and wisdom in passing Measure P (with nearly 81% support).

...And thank you for your patience and understanding as we move forward with the project.

Project Description

- Required to strengthen the levee and meet FEMA standards (as identified in 2014)
- Foster City voters authorized \$90 million bond sale with 81% approval (in 2017)
- Following completion of permitting, design, and contract documents, construction activities are now in progress (October 2020 through 2023)



A yellow excavator is positioned on a highway construction site. In the foreground, a concrete barrier runs along the edge of the road. To the left of the excavator, a line of orange traffic cones marks off a section of the road. In the background, a red semi-truck is visible. The excavator's arm is raised, and it appears to be working on the road surface. A yellow pedestrian crossing sign is visible on the right side of the road.

Project Activities – What's New

- Concrete K-rail on Beach Park Boulevard
- Discontinued bicycle/runner lane on Beach Park Boulevard/
E. Hillsdale Boulevard
- Reduced speed limit on Beach Park Boulevard (25 mph)



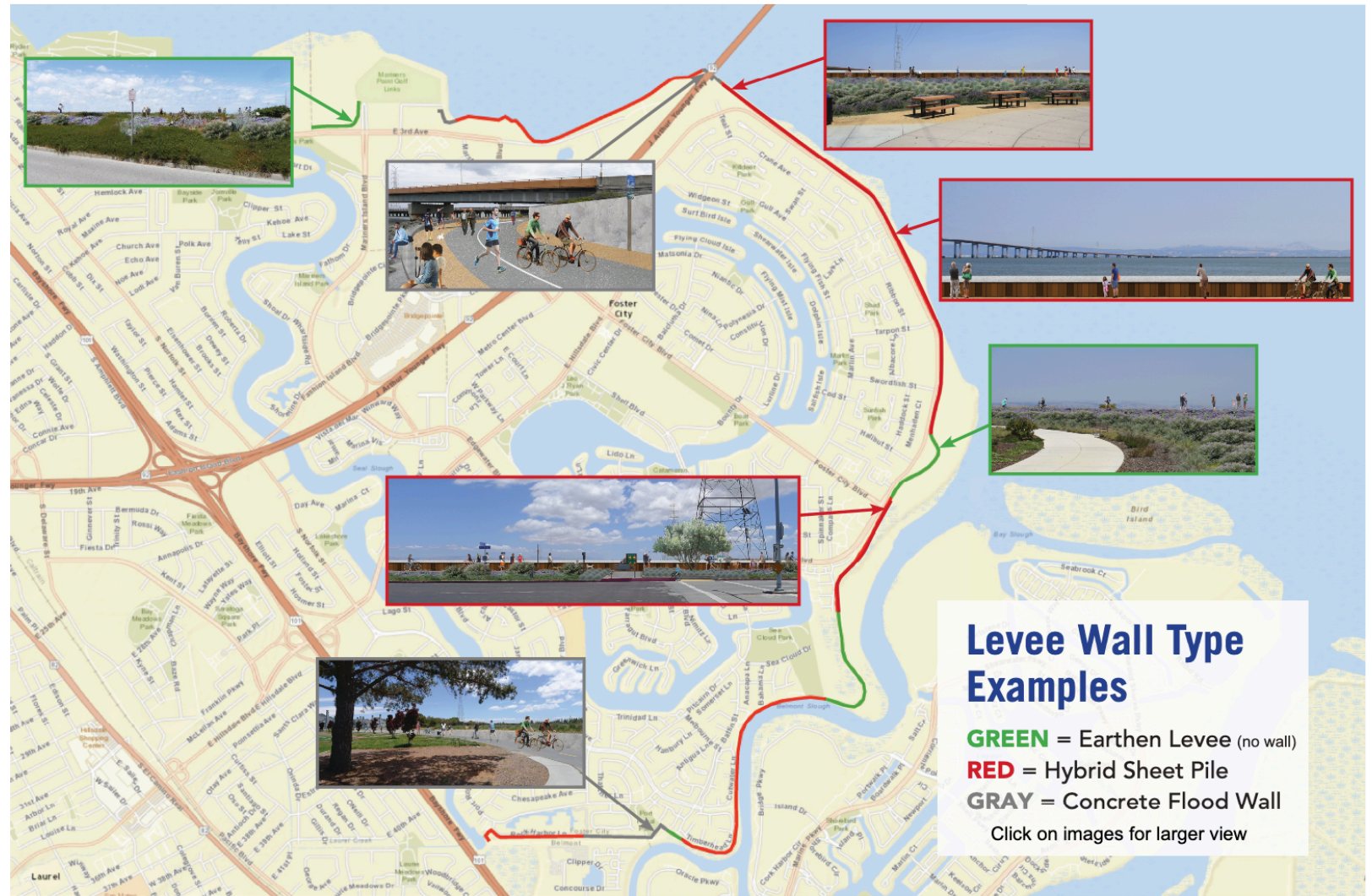
Your Future Levee & Trail

- Levee height increasing by a few feet, depending on location

Your Future Levee & Trail

Three main wall types:

- Improved earthen walls
- Concrete flood walls
- Sheet pile walls



Your Future Levee & Trail

- All shoreline access points to public land will be restored by at least stairs
- Project plans include several viewing platforms/overlooks

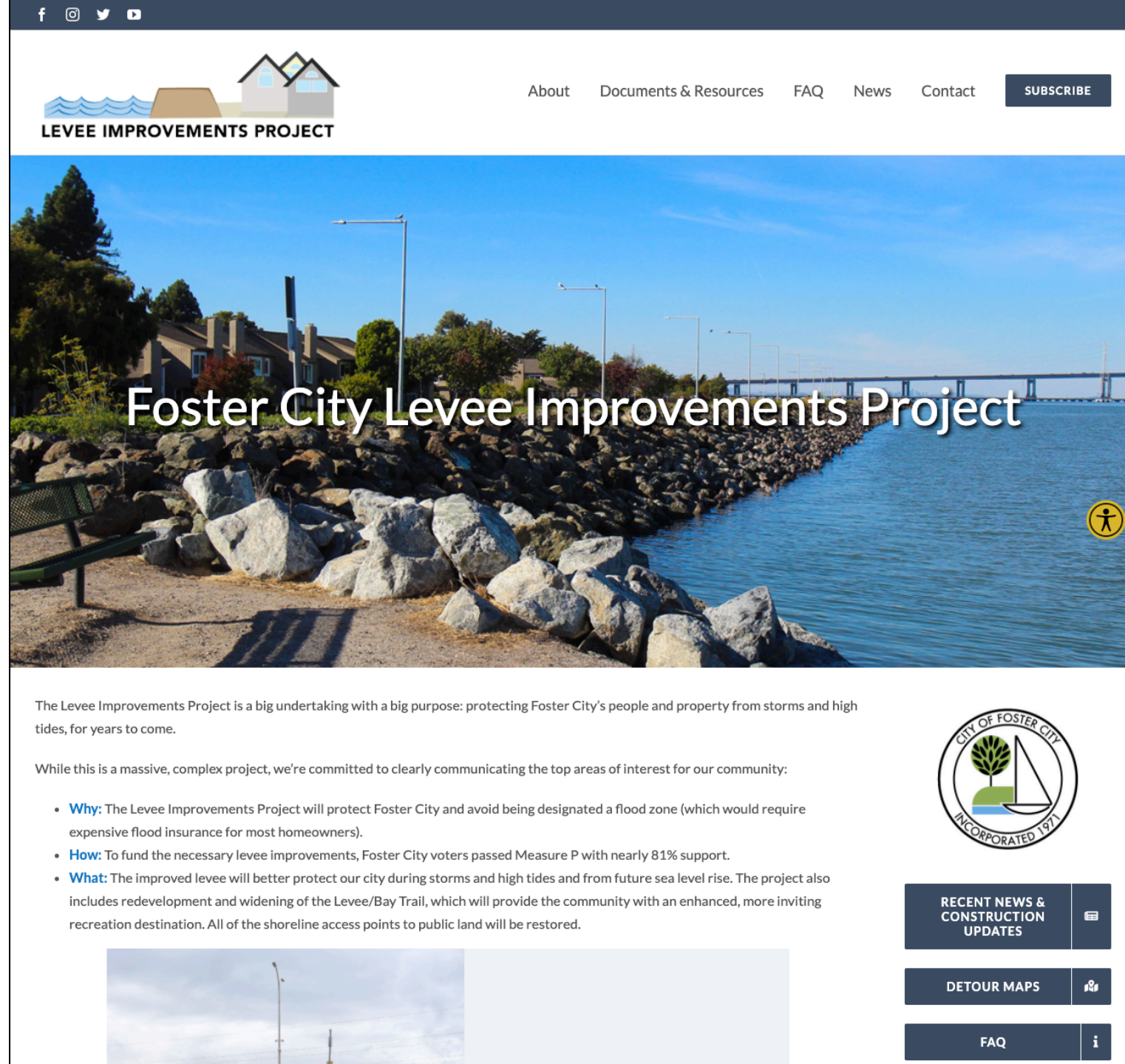


Your Future Levee & Trail

- Project plan includes redevelopment and widening of the Levee Trail, providing a more inviting recreation destination

Staying Engaged

- Visit our new website!
www.fostercitylevee.org
- Email us:
leveeproject@fostercity.org
- Call our Construction Hotline: (800) 213-6320
- Follow @CityofFosterCity
- Future Community Update Meetings



The screenshot shows the website for the Foster City Levee Improvements Project. At the top, there is a navigation bar with social media icons (Facebook, Instagram, Twitter, YouTube) and links for About, Documents & Resources, FAQ, News, Contact, and a SUBSCRIBE button. Below the navigation bar is a large banner image of a rocky shoreline with houses in the background and a bridge in the distance. The text "Foster City Levee Improvements Project" is overlaid on the banner. Below the banner, there is a paragraph explaining the project's purpose: "The Levee Improvements Project is a big undertaking with a big purpose: protecting Foster City's people and property from storms and high tides, for years to come." This is followed by a statement: "While this is a massive, complex project, we're committed to clearly communicating the top areas of interest for our community:". Below this, there are three bullet points: "Why: The Levee Improvements Project will protect Foster City and avoid being designated a flood zone (which would require expensive flood insurance for most homeowners).", "How: To fund the necessary levee improvements, Foster City voters passed Measure P with nearly 81% support.", and "What: The improved levee will better protect our city during storms and high tides and from future sea level rise. The project also includes redevelopment and widening of the Levee/Bay Trail, which will provide the community with an enhanced, more inviting recreation destination. All of the shoreline access points to public land will be restored." At the bottom of the page, there is a small image of a street lamp. On the right side of the page, there is a vertical sidebar with the City of Foster City logo (a circular seal with a tree and a sailboat, and the text "CITY OF FOSTER CITY INCORPORATED 1971") and three buttons: "RECENT NEWS & CONSTRUCTION UPDATES", "DETOUR MAPS", and "FAQ".

f i t y

LEVEE IMPROVEMENTS PROJECT

About Documents & Resources FAQ News Contact SUBSCRIBE

Foster City Levee Improvements Project

The Levee Improvements Project is a big undertaking with a big purpose: protecting Foster City's people and property from storms and high tides, for years to come.

While this is a massive, complex project, we're committed to clearly communicating the top areas of interest for our community:

- **Why:** The Levee Improvements Project will protect Foster City and avoid being designated a flood zone (which would require expensive flood insurance for most homeowners).
- **How:** To fund the necessary levee improvements, Foster City voters passed Measure P with nearly 81% support.
- **What:** The improved levee will better protect our city during storms and high tides and from future sea level rise. The project also includes redevelopment and widening of the Levee/Bay Trail, which will provide the community with an enhanced, more inviting recreation destination. All of the shoreline access points to public land will be restored.

CITY OF FOSTER CITY
INCORPORATED 1971

RECENT NEWS & CONSTRUCTION UPDATES

DETOUR MAPS

FAQ

Question & Answer Session



We will begin by answering some questions we received via email leading up to this Community Update.



We will address as many questions as possible that are submitted via the Q&A during this Zoom.



Any questions that we are unable to get to today will be addressed in our online FAQ.



A video of this Community Update/ Q&A will be posted to our project website.



Thank You for
Participating!

